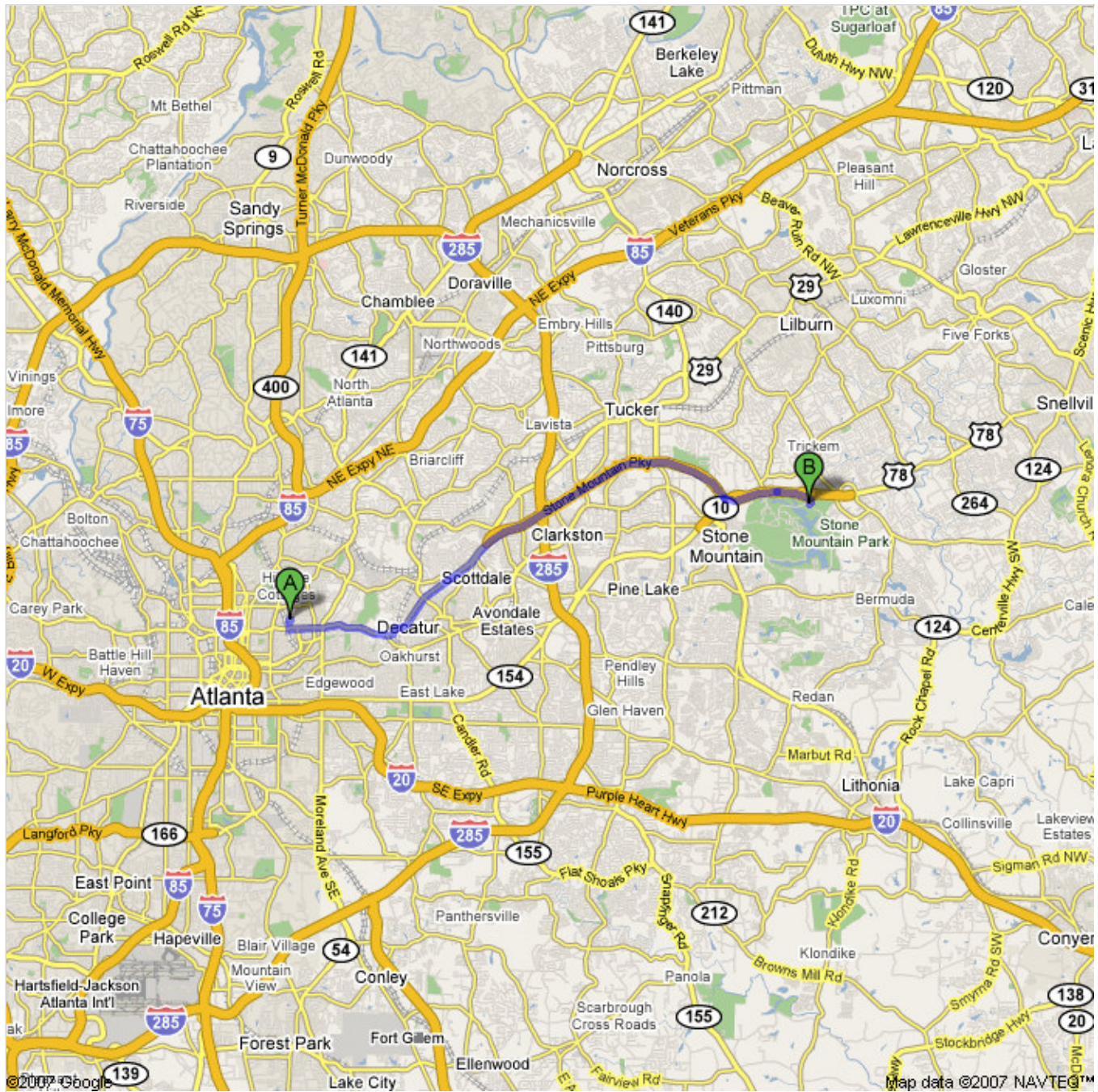




Start **737 Greenwood Ave NE**  
**Atlanta, GA 30306**  
End **Jefferson Davis Dr**  
Travel **15.7 mi – about 26 mins**

Notes Stone Mountain Park



**737 Greenwood Ave NE**  
**Atlanta, GA 30306**

Drive: 15.7 mi – about 26 mins

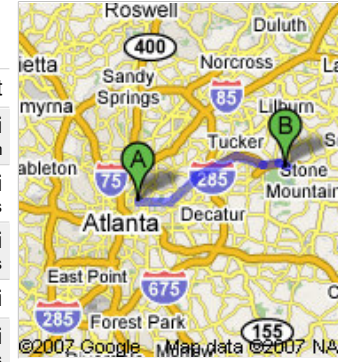
- |  |                  |
|--|------------------|
| 1. Head <b>west</b> on <b>Greenwood Ave NE</b> toward <b>Ponce de Leon Pl NE</b>   | 180 ft           |
| ← 2. Turn <b>left</b> at <b>Ponce de Leon Pl NE</b>  | 0.2 mi<br>1 min  |
| ← 3. Turn <b>left</b> at <b>Ponce de Leon Ave NE</b>   | 3.0 mi<br>8 mins |
| 4. Continue on <b>Scott Blvd</b>   | 2.8 mi<br>7 mins |
| 5. Continue on <b>Lawrenceville Hwy/US-29 N</b>  | 0.4 mi           |
| → 6. Slight <b>right</b> at <b>GA-410 E/Stone Mountain Pkwy/US-78 E</b> (signs for <b>Snellville/Monroe/Stone Mountain/US-78/Athens/GA-410/Stone Mtn Fwy/I-285</b> )<br>Continue to follow US-78 E | 8.9 mi<br>9 mins |
| 7. Take exit <b>8</b> toward <b>Stone Mtn Park Main Entrance</b>   | 0.3 mi           |
| 8. Merge onto <b>Jefferson Davis Dr</b>  | 344 ft           |

**Jefferson Davis Dr**

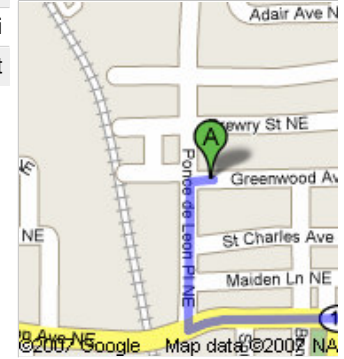
These directions are for planning purposes only. You may find that construction projects, traffic, or other events may cause road conditions to differ from the map results.

Map data ©2008 NAVTEQ™

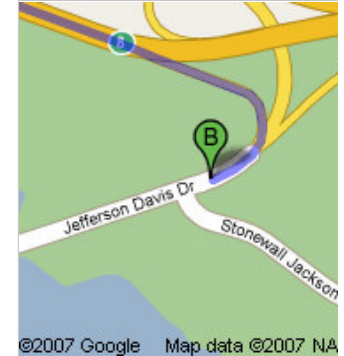
**Overview**



**Start**



**End**



Map data ©2008 NAVTEQ™