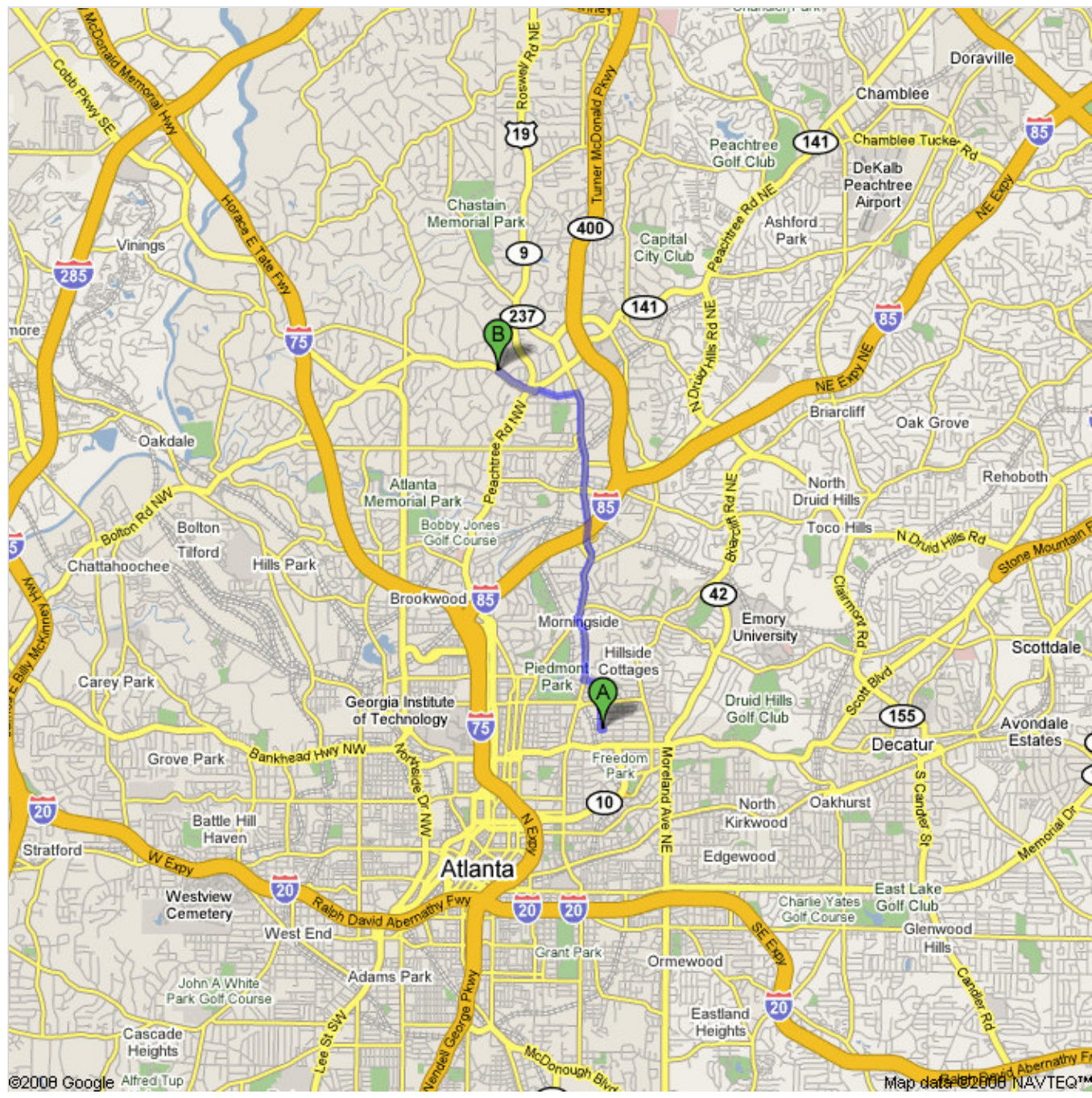




Start **737 Greenwood Ave NE**
Atlanta, GA 30306
End **130 West Paces Ferry Rd NW**
Atlanta, GA 30305
Travel **5.7 mi – about 18 mins**

Notes Atlanta History Center



A 737 Greenwood Ave NE
Atlanta, GA 30306

Drive: 5.7 mi – about 18 mins

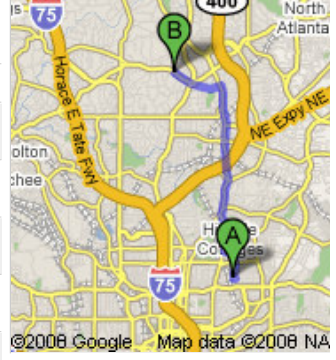
- | | |
|--|------------------|
| 1. Head west on Greenwood Ave NE toward Ponce de Leon Pl NE | 180 ft |
| ➔ 2. Turn right at Ponce de Leon Pl NE | 0.4 mi
2 mins |
| 3. Continue on Park Dr NE | 0.4 mi
2 mins |
| ➔ 4. Turn right at Monroe Dr NE | 0.8 mi
2 mins |
| ➔ 5. Turn right at Piedmont Ave NE | 3.0 mi
8 mins |
| ⬅ 6. Turn left at E Paces Ferry Rd NE | 0.2 mi
1 min |
| ➔ 7. Slight right to stay on E Paces Ferry Rd NE | 0.8 mi
4 mins |

B 130 West Paces Ferry Rd NW
Atlanta, GA 30305

These directions are for planning purposes only. You may find that construction projects, traffic, or other events may cause road conditions to differ from the map results.

Map data ©2008 NAVTEQ™, Sanborn

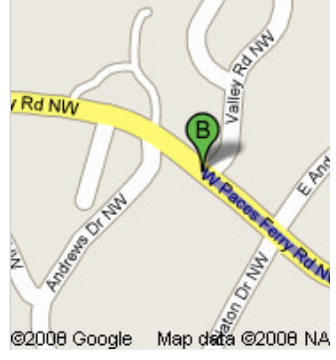
Overview



Start



End



Map data ©2008 NAVTEQ™, Sanborn